




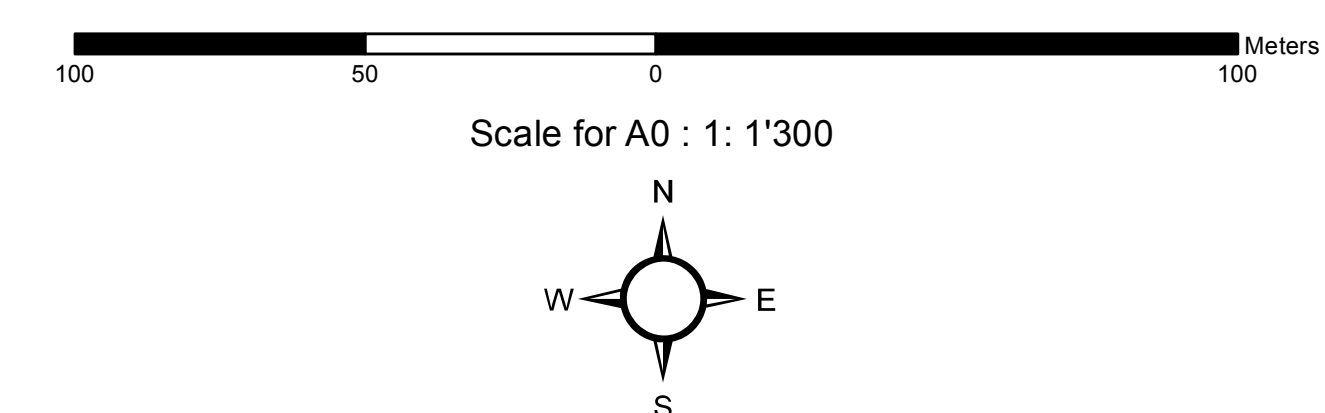


- Latrines**
-  Functional, Communal
 -  Functional, Individual
 -  Not functional
 -  Number of latrines

- Zones IDPs**
-  Zone boundaries

Sources :
ShelterCluster, Reach and UN-Habitat Survey
Image Sat: 10/05/2012
Resolution: 50 cm
Copyright: DigitalGlobe
Projection : WGS 1984 UTM Zone 35S
Fichier :SOM_Mogadishu_Camp77_Latrines_A0_21August2012_v4
Contact : reach.mapping@impact-initiatives.org

Note: Data, designations and boundaries contained on this map are not warranted to error-free and do not imply acceptance by the REACH partners, associates, donors mentioned on this map



A program of
IMPACT Initiatives

In partnership with



ACTED
Agence d'Aide à la Coopération Technique Et au Développement



unitar
United Nations Institute for Training and Research
UNOSAT

Funded by



Humanitarian Aid
and Civil Protection